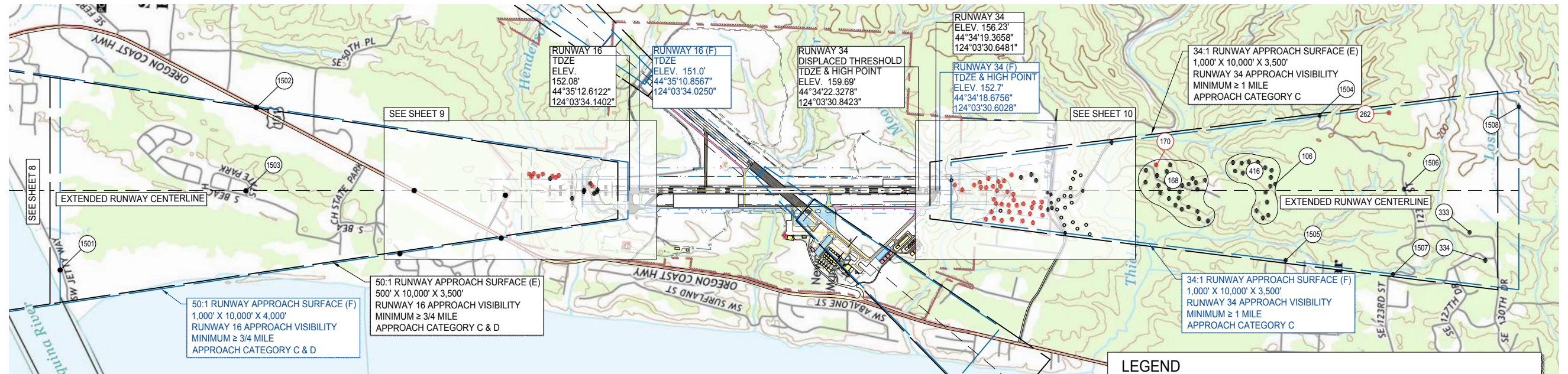
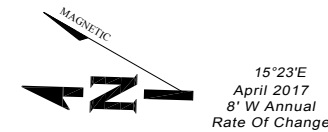
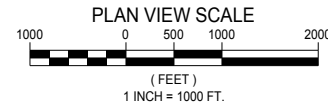


RUNWAY 16-34 APPROACH SURFACE PLAN



- NOTES:
1. FOR OBSTRUCTION DATA TABLE INFORMATION SEE SHEET 5.
  2. OBSTRUCTION/OBJECT ANALYSIS WAS COMPARED AGAINST FUTURE APPROACH SURFACES.
  3. SOME TREE OBSTRUCTIONS IDENTIFIED IN THIS ALP DRAWING SET MAY HAVE BEEN REMOVED IN RECENT TREE REMOVAL PROJECTS FOR PAPI OCS.
  4. OBJECTS & OBSTRUCTIONS WITH ID# OF 1500 AND GREATER WERE NOT SURVEYED AS PART OF AGIS SURVEY AND ARE IDENTIFIED FOR PLANNING PURPOSES ONLY.



**LEGEND**

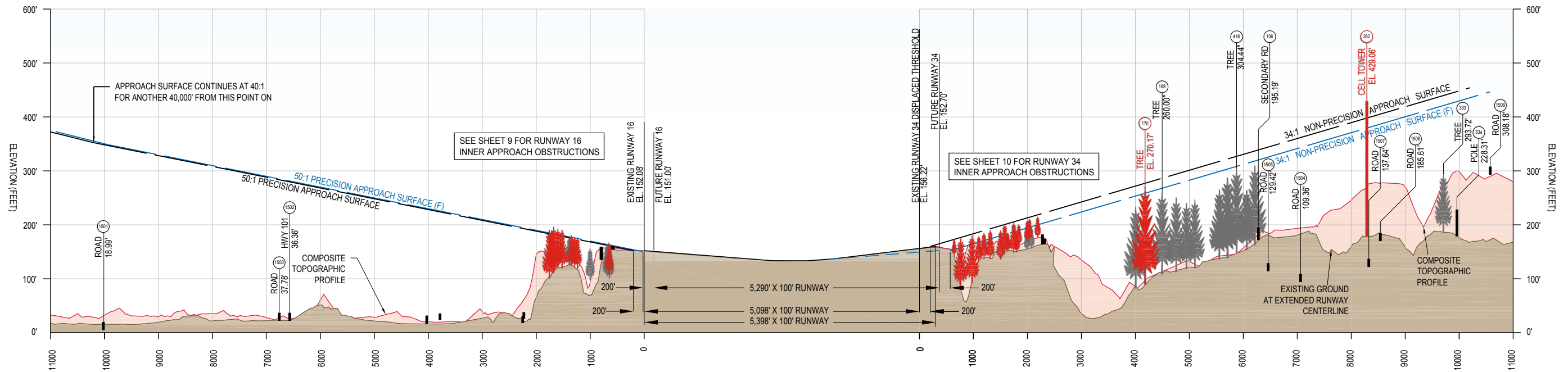
OBSTRUCTION OBJECT - NO OBSTRUCTION

OBSTRUCTION IDENTIFIED IN 2014 AGIS SURVEY AND REMOVED IN 2016 PAPI OCS TREE REMOVAL PROJECT

GROUP OF TREES IDENTIFIED BY SINGLE OBJECT ID. NOTE: HIGHEST TREE WITHIN GROUP IS ID #

	EXISTING	FUTURE
PROPERTY LINE		
OBJECT FREE AREA (OFA)		
RUNWAY SAFETY AREA (RSA)		
RUNWAY PROTECTION ZONE (RPZ)		
AIRPORT FENCING		

RUNWAY 16-34 APPROACH SURFACE PROFILE



DATE: 12/12/2016 11:27 AM [AUTHOR: mdane] [PLOTTER: None] [STYLE: WHP-Standard\_Half-Size.ctb] [LAYOUT: 6 Runway 16-34 Approach Surface] [PATH: P:\City of Newport\009837W\Design\Drawings\Civil\ALP\Sheets\009837W-g-runway-16-34-app.dwg]



"THE PREPARATION OF THESE DOCUMENTS MAY HAVE BEEN SUPPORTED, IN PART THROUGH THE AIRPORT IMPROVEMENT PROGRAM FINANCIAL ASSISTANCE FROM THE FEDERAL AVIATION ADMINISTRATION (PROJECT NUMBER 3-41-0046-023) AS PROVIDED UNDER TITLE 49, UNITED STATES CODE, SECTION 47104. THE CONTENTS DO NOT NECESSARILY REFLECT THE OFFICIAL VIEWS OR POLICY OF THE FAA. ACCEPTANCE OF THESE DOCUMENTS BY THE FAA DOES NOT IN ANY WAY CONSTITUTE A COMMITMENT ON THE PART OF THE UNITED STATES TO PARTICIPATE IN ANY DEVELOPMENT DEPICTED HEREIN NOR DOES IT INDICATE THAT THE PROPOSED DEVELOPMENT IS ENVIRONMENTALLY ACCEPTABLE IN ACCORDANCE WITH APPROPRIATE PUBLIC LAWS."

SHEET INFO	
DESIGNED	MD/RI
DRAWN	MD/RI
CHECKED	MD
APPROVED	DN
LAST EDIT	2/2/2018
PLOT DATE	2/2/2018
SUBMITTAL	

REVISIONS			
NO.	BY	DATE	REMARKS

**RUNWAY 16-34 APPROACH SURFACE**

CITY OF NEWPORT, OR.  
NEWPORT MUNICIPAL AIRPORT MASTER PLAN UPDATE

PROJECT NUMBER P0009837W	DRAWING FILE NAME 0009837W-G-RUNWAY-16-34-APP	SCALE 1"=1,000'
-----------------------------	--	--------------------

SHEET NUMBER  
**7**