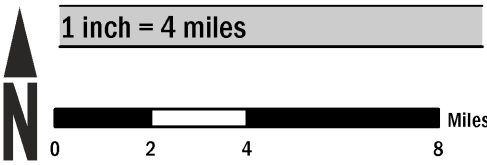
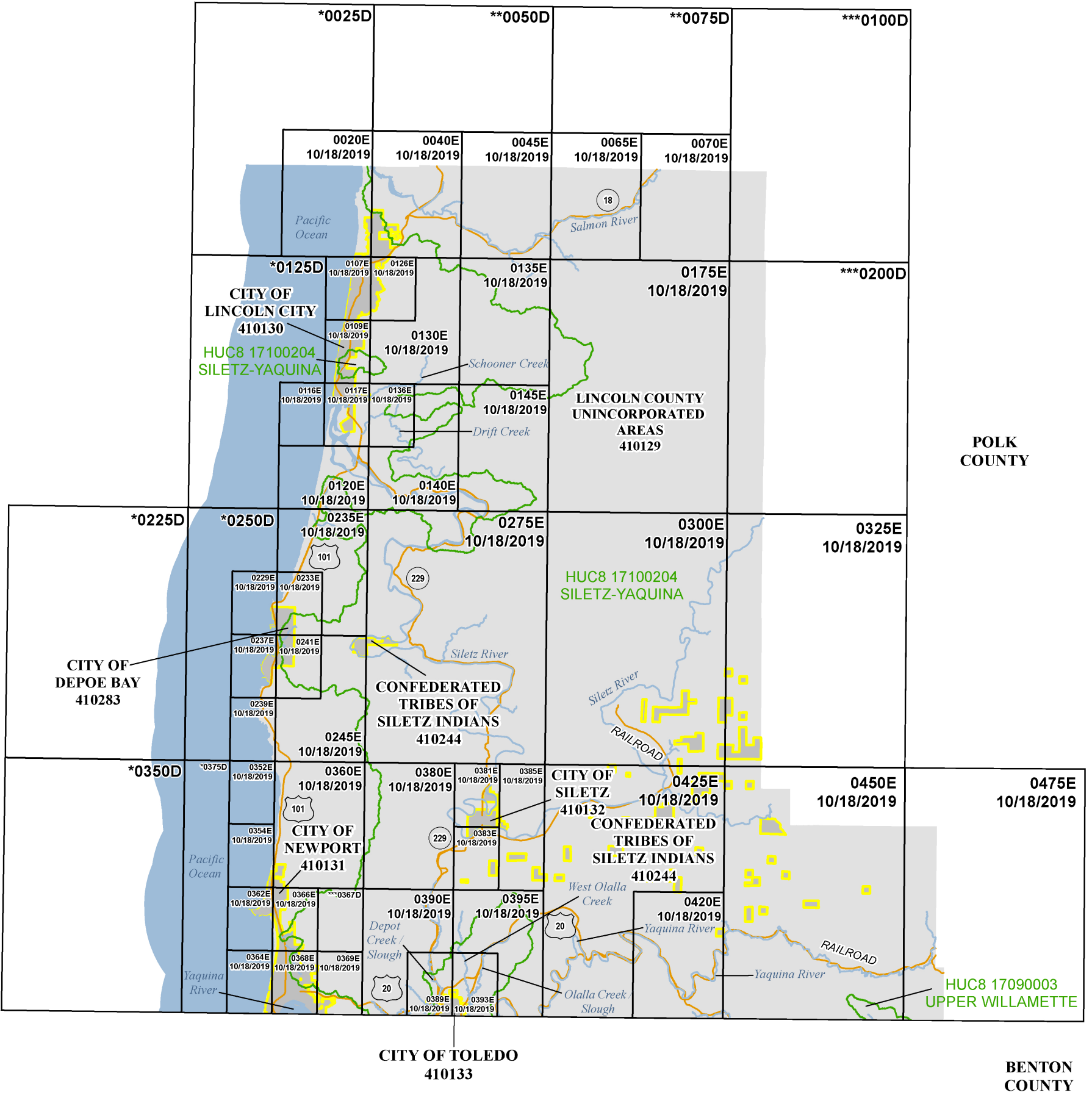


YAMHILL
COUNTY

TILLAMOOK
COUNTY



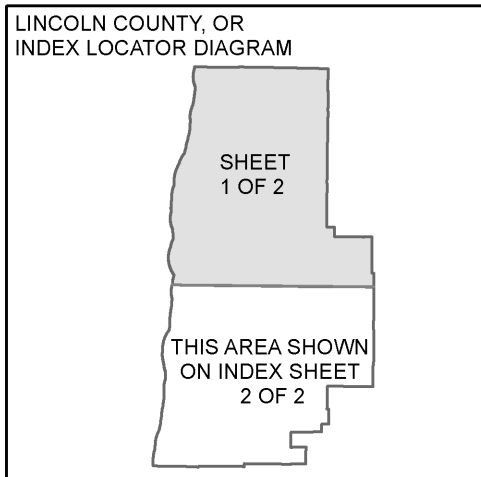
Map Projection:
NAD 1983 UTM Zone 10N
North American Datum of 1983

THE INFORMATION DEPICTED ON THIS MAP AND SUPPORTING DOCUMENTATION ARE ALSO AVAILABLE IN DIGITAL FORMAT AT

[HTTPS://MSC.FEMA.GOV](https://MSC.FEMA.GOV)

SEE FLOOD INSURANCE STUDY FOR ADDITIONAL INFORMATION

* PANEL NOT PRINTED - OPEN WATER AREA
** PANEL NOT PRINTED - AREA OUTSIDE COUNTY BOUNDARY
*** PANEL NOT PRINTED - NO SPECIAL FLOOD HAZARD AREAS



NATIONAL FLOOD INSURANCE PROGRAM

FLOOD INSURANCE RATE MAP INDEX

LINCOLN COUNTY, OREGON AND INCORPORATED AREAS

PANELS PRINTED:

0020, 0040, 0045, 0065, 0070, 0107, 0109, 0116, 0117, 0120, 0126, 0130, 0135, 0136, 0140, 0145, 0175, 0229, 0233, 0235, 0237, 0239, 0241, 0245, 0275, 0300, 0325, 0352, 0354, 0360, 0362, 0364, 0366, 0368, 0369, 0380, 0381, 0383, 0385, 0389, 0390, 0393, 0395, 0420, 0425, 0450, 0475



FEMA

MAP NUMBER
41041CIND1B

MAP REVISED
OCTOBER 18, 2019