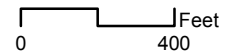


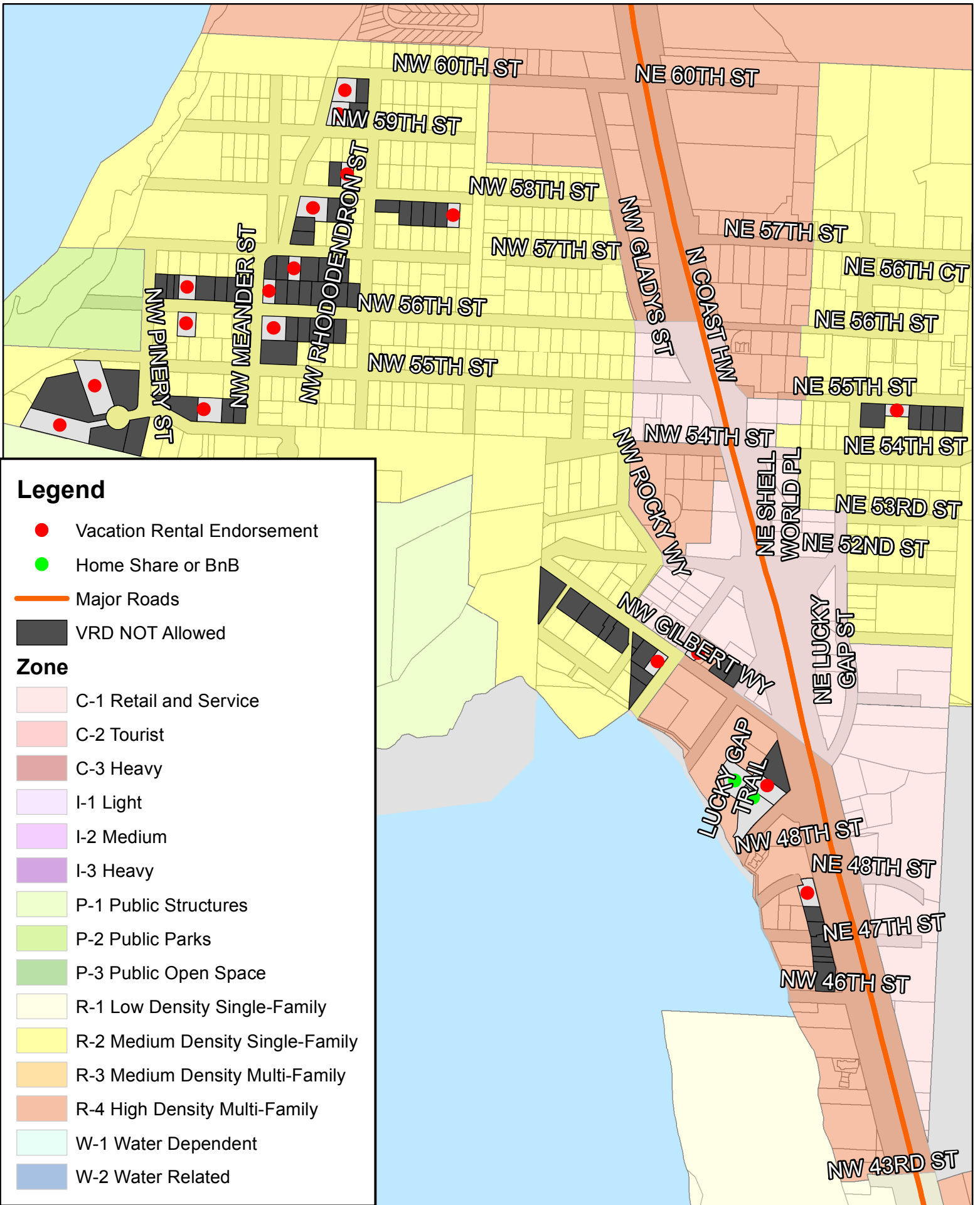
Residential Zones # 1 - VRD Allowances



City of Newport
 Community Development Department
 169 SW Coast Highway
 Newport, OR 97365
 Phone: 1.541.574.0629
 Fax: 1.541.574.0644




This map is for informational use only and has not been prepared for, nor is it suitable for legal, engineering, or surveying purposes. It includes data from multiple sources. The City of Newport assumes no responsibility for its compilation or use and users of this information are cautioned to verify all information with the City of Newport Community Development Department.

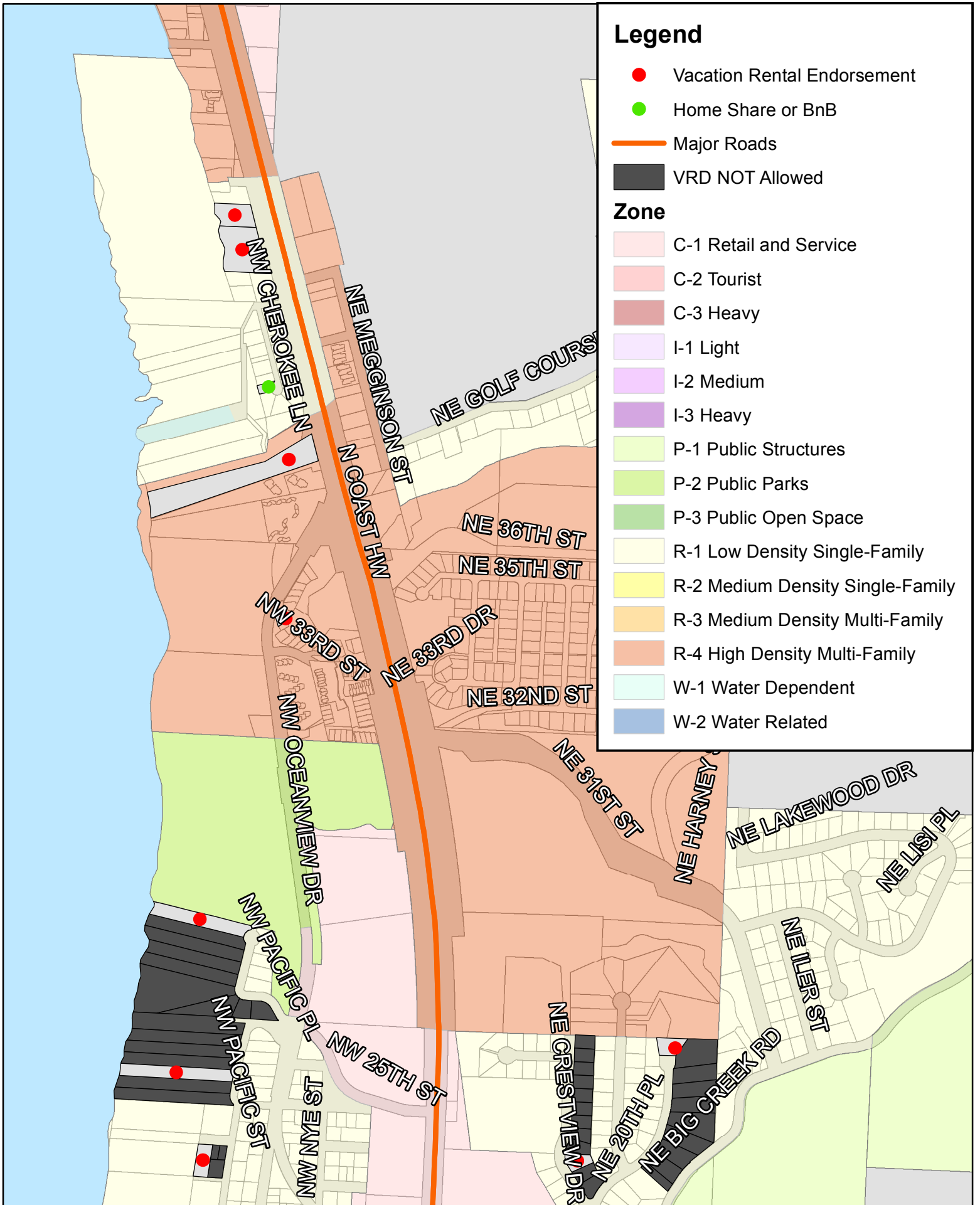


City of Newport
 Community Development Department
 169 SW Coast Highway
 Newport, OR 97365
 Phone: 1.541.574.0629
 Fax: 1.541.574.0644

Residential Zones # 2 - VRD Allowances

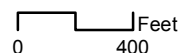


This map is for informational use only and has not been prepared for, nor is it suitable for legal, engineering, or surveying purposes. It includes data from multiple sources. The City of Newport assumes no responsibility for its compilation or use and users of this information are cautioned to verify all information with the City of Newport Community Development Department.



City of Newport
 Community Development Department
 169 SW Coast Highway
 Newport, OR 97365
 Phone: 1.541.574.0629
 Fax: 1.541.574.0644

Residential Zones # 3 - VRD Allowances



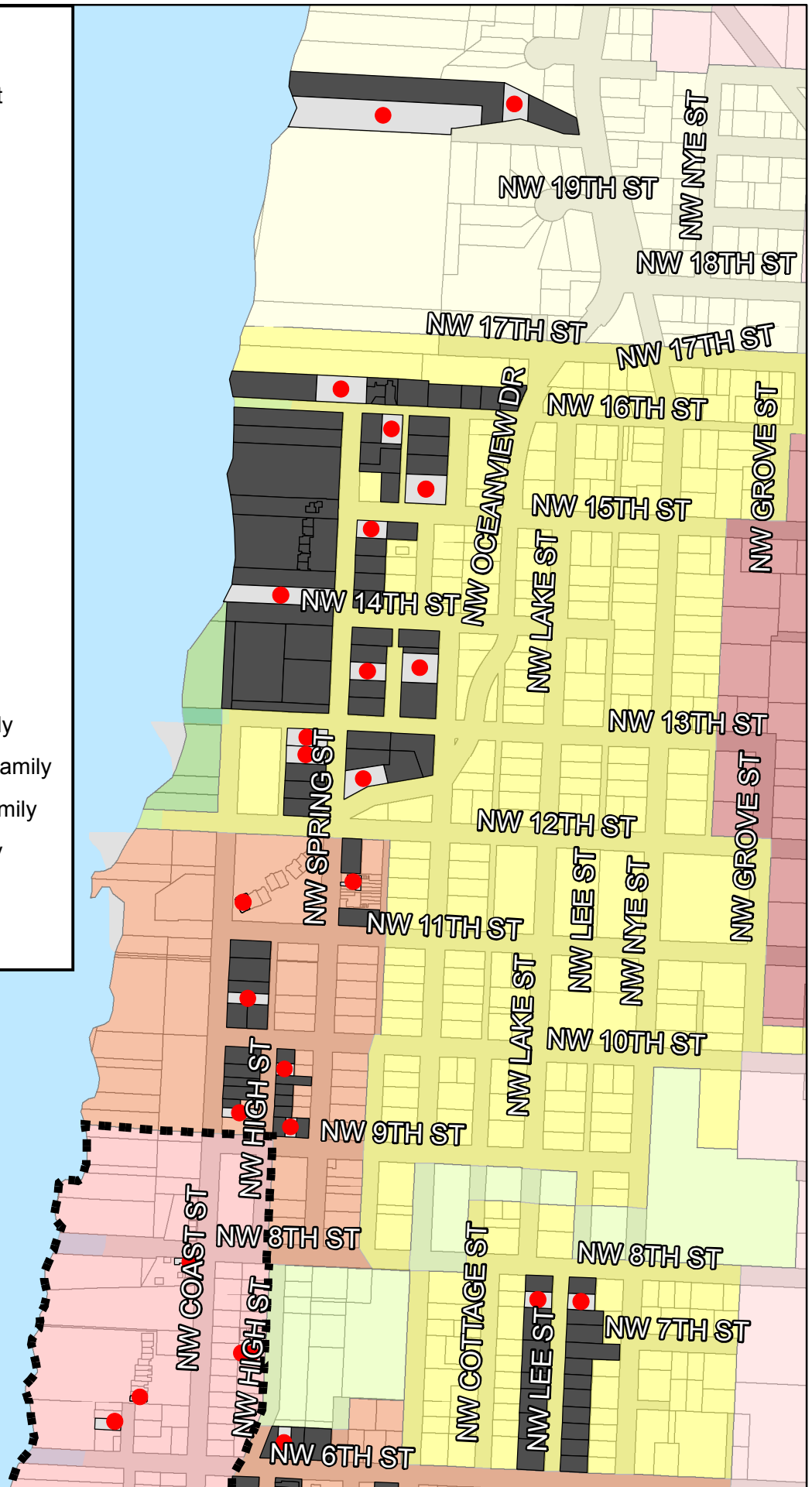
This map is for informational use only and has not been prepared for, nor is it suitable for legal, engineering, or surveying purposes. It includes data from multiple sources. The City of Newport assumes no responsibility for its compilation or use and users of this information are cautioned to verify all information with the City of Newport Community Development Department.

Legend

- Vacation Rental Endorsement
- Home Share or BnB
- Major Roads
- VRD NOT Allowed
- C-2 Zone

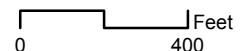
Zone

- C-1 Retail and Service
- C-2 Tourist
- C-3 Heavy
- I-1 Light
- I-2 Medium
- I-3 Heavy
- P-1 Public Structures
- P-2 Public Parks
- P-3 Public Open Space
- R-1 Low Density Single-Family
- R-2 Medium Density Single-Family
- R-3 Medium Density Multi-Family
- R-4 High Density Multi-Family
- W-1 Water Dependent
- W-2 Water Related



City of Newport
 Community Development Department
 169 SW Coast Highway
 Newport, OR 97365
 Phone: 1.541.574.0629
 Fax: 1.541.574.0644

Residential Zones # 4 - VRD Allowances



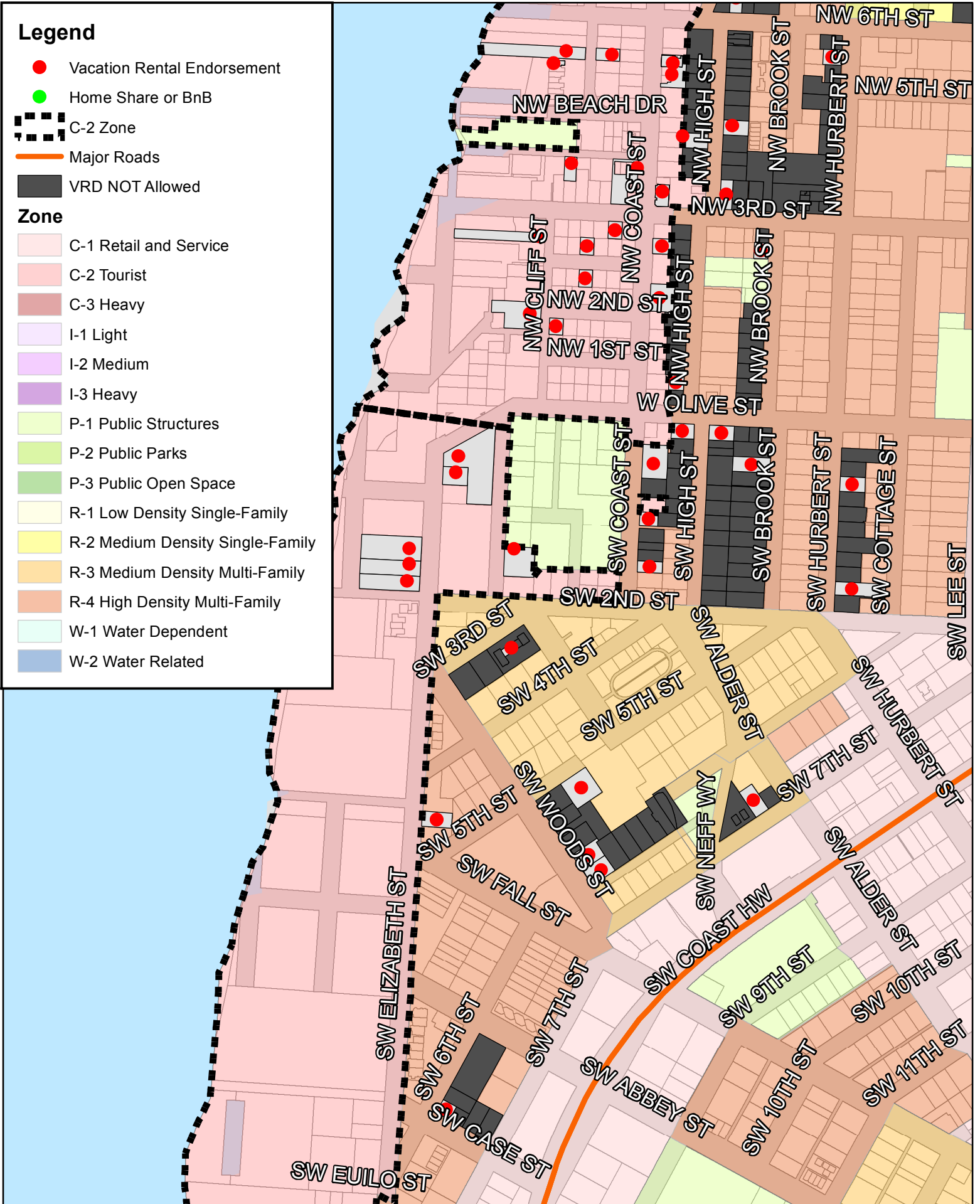
This map is for informational use only and has not been prepared for, nor is it suitable for legal, engineering, or surveying purposes. It includes data from multiple sources. The City of Newport assumes no responsibility for its compilation or use and users of this information are cautioned to verify all information with the City of Newport Community Development Department.

Legend

- Vacation Rental Endorsement
- Home Share or BnB
- C-2 Zone
- Major Roads
- VRD NOT Allowed

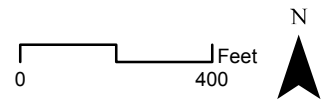
Zone

- C-1 Retail and Service
- C-2 Tourist
- C-3 Heavy
- I-1 Light
- I-2 Medium
- I-3 Heavy
- P-1 Public Structures
- P-2 Public Parks
- P-3 Public Open Space
- R-1 Low Density Single-Family
- R-2 Medium Density Single-Family
- R-3 Medium Density Multi-Family
- R-4 High Density Multi-Family
- W-1 Water Dependent
- W-2 Water Related

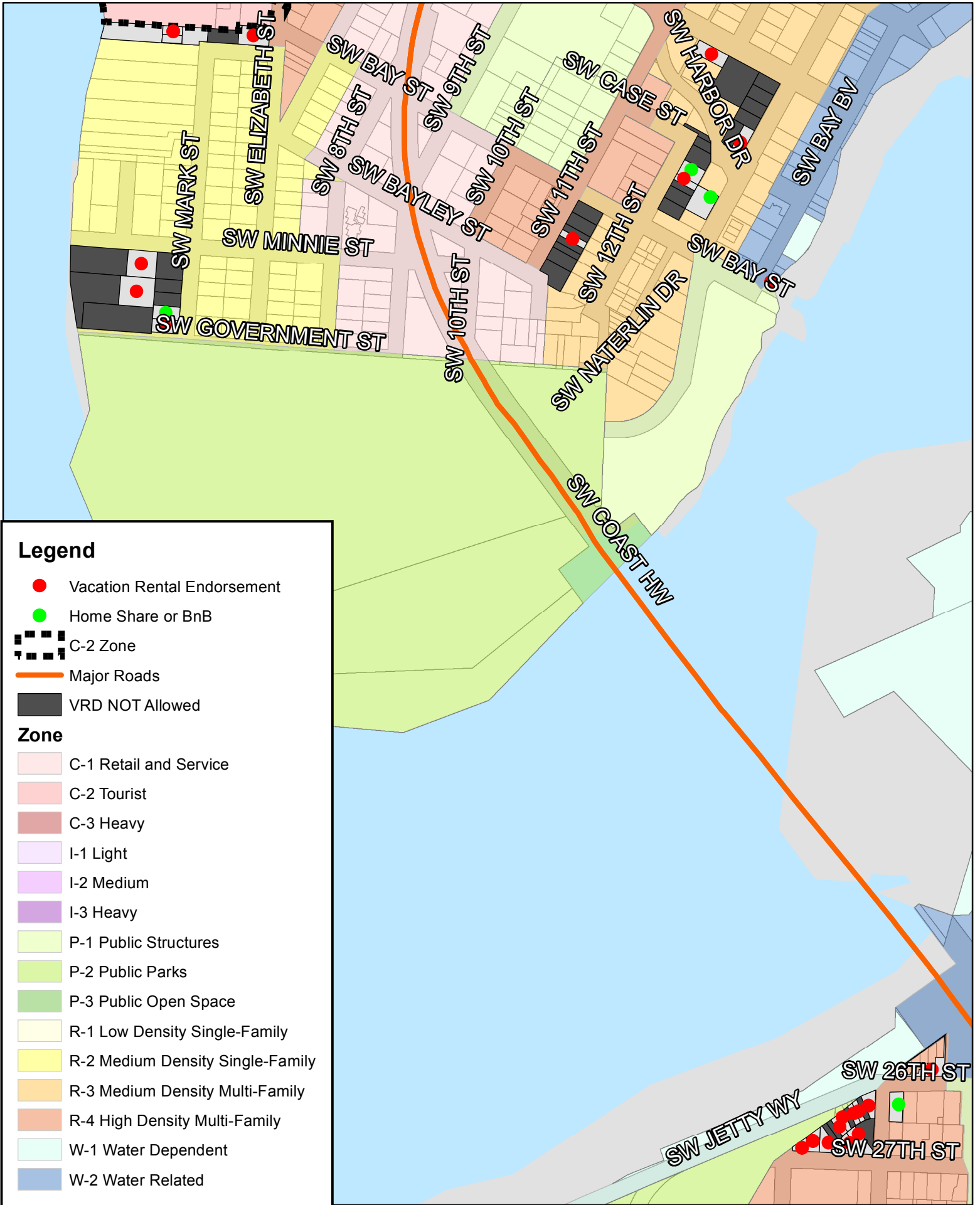


City of Newport
 Community Development Department
 169 SW Coast Highway
 Newport, OR 97365
 Phone: 1.541.574.0629
 Fax: 1.541.574.0644

Residential Zones # 5 - VRD Allowances



This map is for informational use only and has not been prepared for, nor is it suitable for legal, engineering, or surveying purposes. It includes data from multiple sources. The City of Newport assumes no responsibility for its compilation or use and users of this information are cautioned to verify all information with the City of Newport Community Development Department.



Legend

- Vacation Rental Endorsement
- Home Share or BnB
- C-2 Zone
- Major Roads
- VRD NOT Allowed

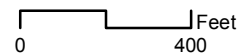
Zone

- C-1 Retail and Service
- C-2 Tourist
- C-3 Heavy
- I-1 Light
- I-2 Medium
- I-3 Heavy
- P-1 Public Structures
- P-2 Public Parks
- P-3 Public Open Space
- R-1 Low Density Single-Family
- R-2 Medium Density Single-Family
- R-3 Medium Density Multi-Family
- R-4 High Density Multi-Family
- W-1 Water Dependent
- W-2 Water Related

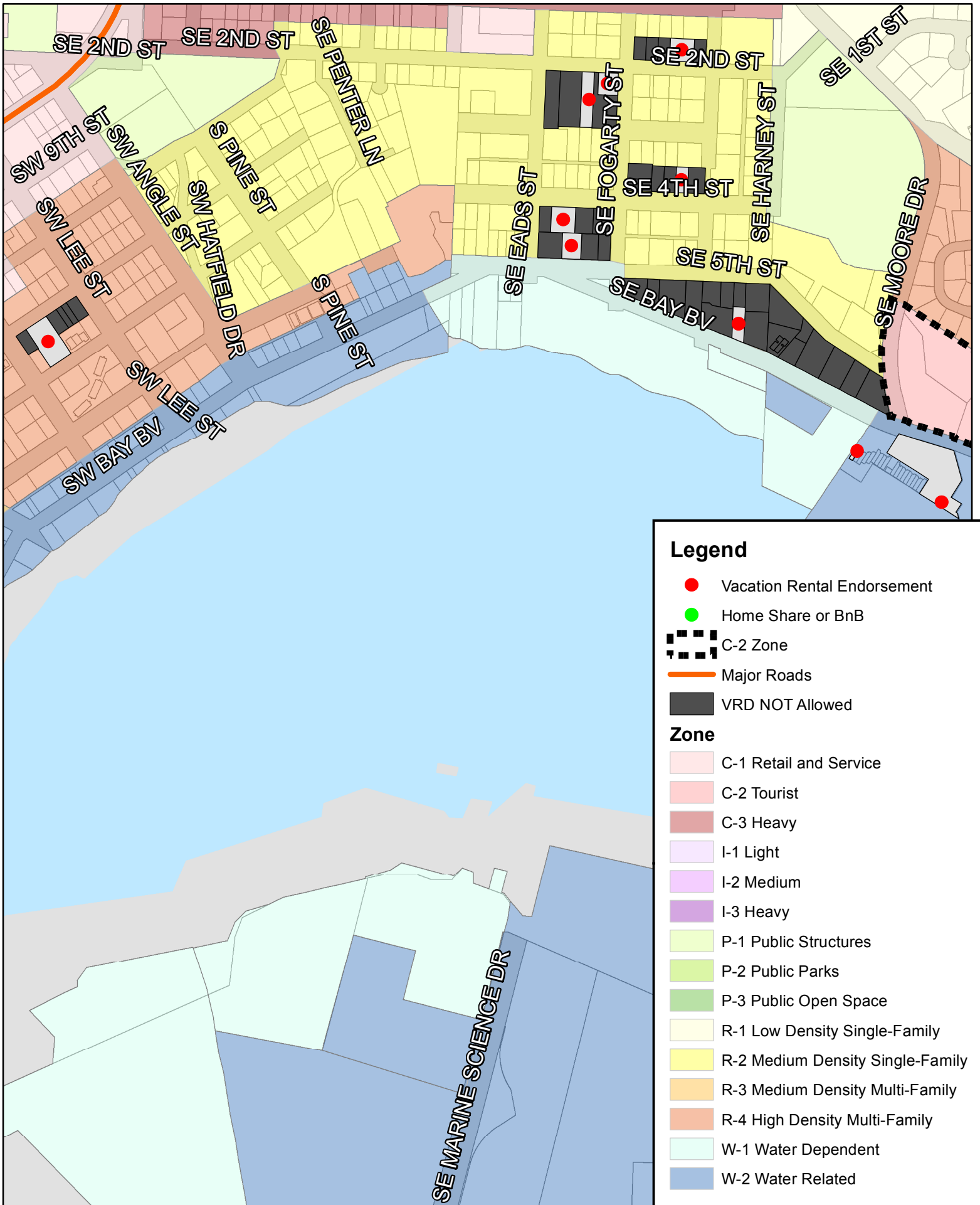


City of Newport
 Community Development Department
 169 SW Coast Highway
 Newport, OR 97365
 Phone: 1.541.574.0629
 Fax: 1.541.574.0644

Residential Zones # 6 - VRD Allowances

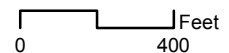


This map is for informational use only and has not been prepared for, nor is it suitable for legal, engineering, or surveying purposes. It includes data from multiple sources. The City of Newport assumes no responsibility for its compilation or use and users of this information are cautioned to verify all information with the City of Newport Community Development Department.



City of Newport
 Community Development Department
 169 SW Coast Highway Phone: 1.541.574.0629
 Newport, OR 97365 Fax: 1.541.574.0644

Residential Zones # 7 - VRD Allowances



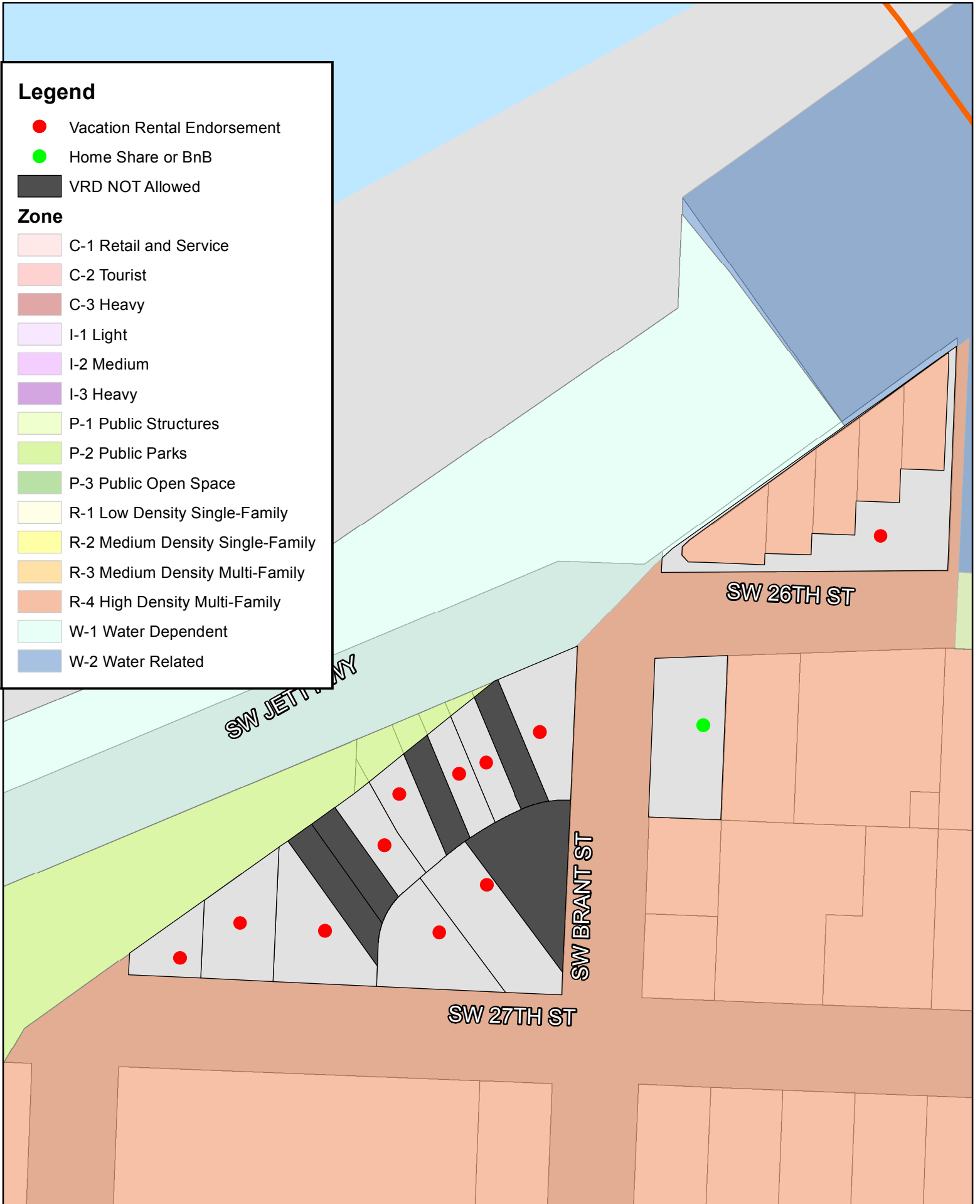
This map is for informational use only and has not been prepared for, nor is it suitable for legal, engineering, or surveying purposes. It includes data from multiple sources. The City of Newport assumes no responsibility for its compilation or use and users of this information are cautioned to verify all information with the City of Newport Community Development Department.

Legend

- Vacation Rental Endorsement
- Home Share or BnB
- VRD NOT Allowed


Zone

- C-1 Retail and Service
- C-2 Tourist
- C-3 Heavy
- I-1 Light
- I-2 Medium
- I-3 Heavy
- P-1 Public Structures
- P-2 Public Parks
- P-3 Public Open Space
- R-1 Low Density Single-Family
- R-2 Medium Density Single-Family
- R-3 Medium Density Multi-Family
- R-4 High Density Multi-Family
- W-1 Water Dependent
- W-2 Water Related



City of Newport
 Community Development Department
 169 SW Coast Highway
 Newport, OR 97365
 Phone: 1.541.574.0629
 Fax: 1.541.574.0644

**South Beach - R-4
 Problem Street Segment Example**



This map is for informational use only and has not been prepared for, nor is it suitable for legal, engineering, or surveying purposes. It includes data from multiple sources. The City of Newport assumes no responsibility for its compilation or use and users of this information are cautioned to verify all information with the City of Newport Community Development Department.